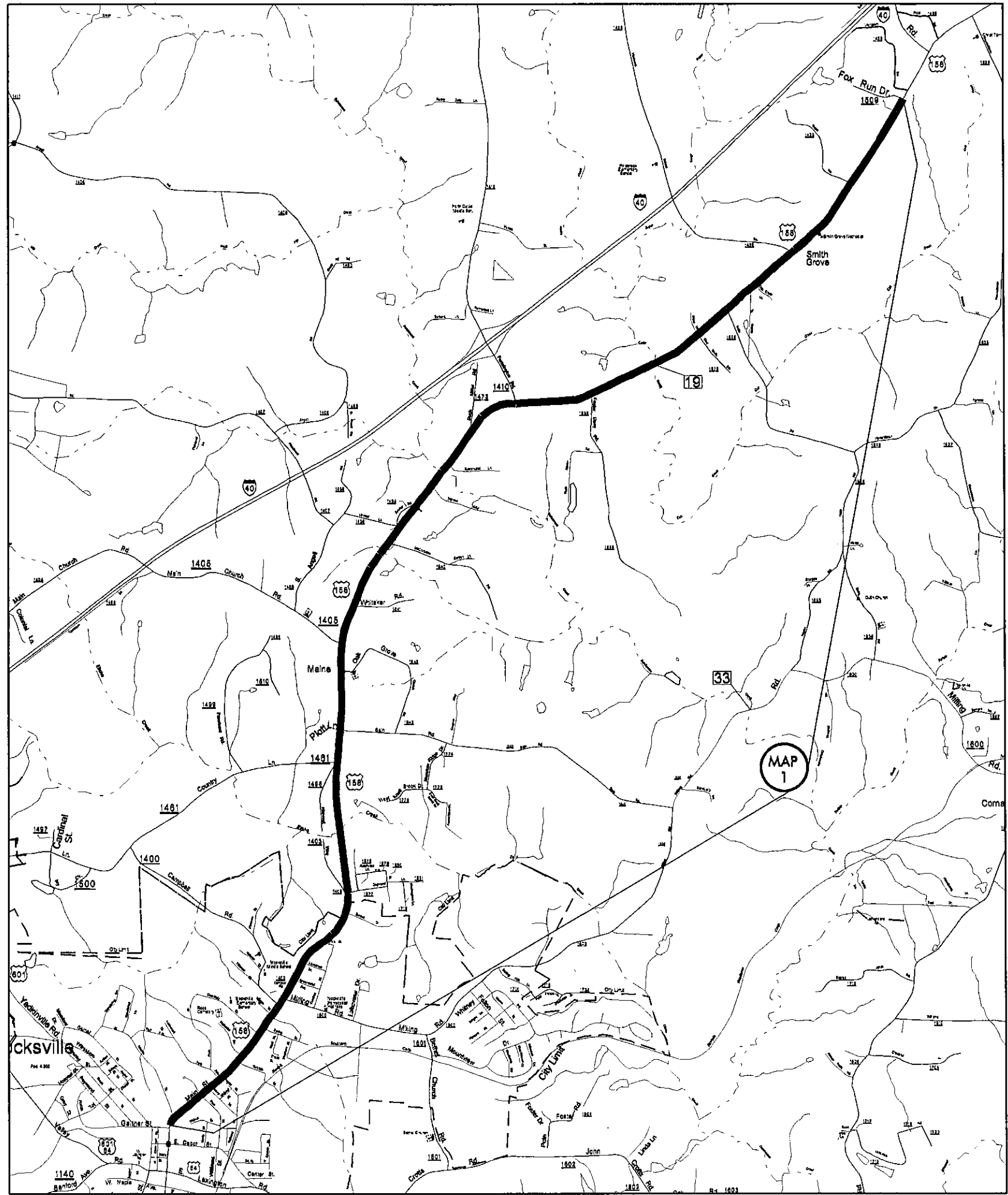
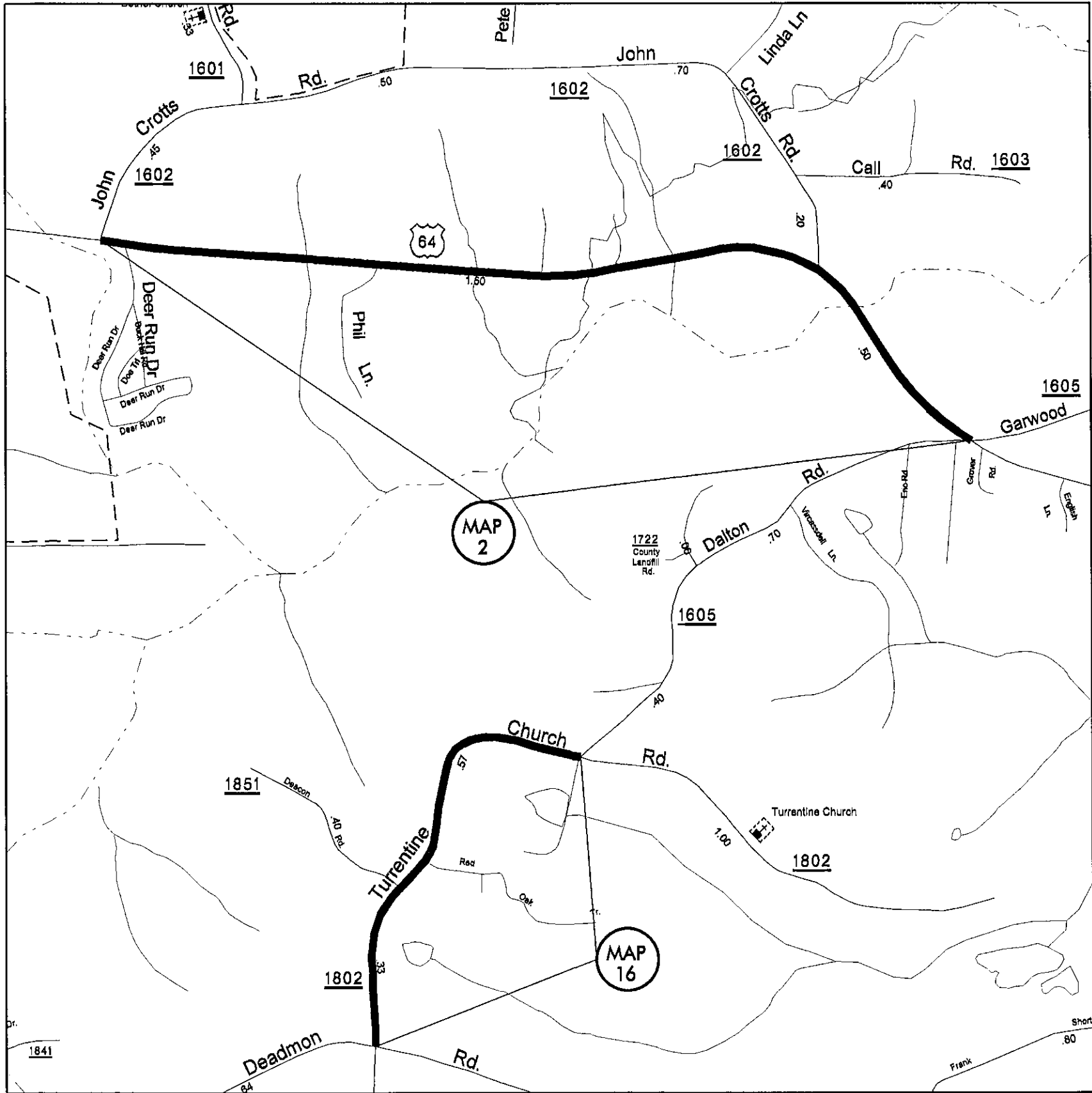


PROJECT REFERENCE NO.	SHEET NO.
2020CPT.09.03.10301 2020CPT.09.04.20301	1



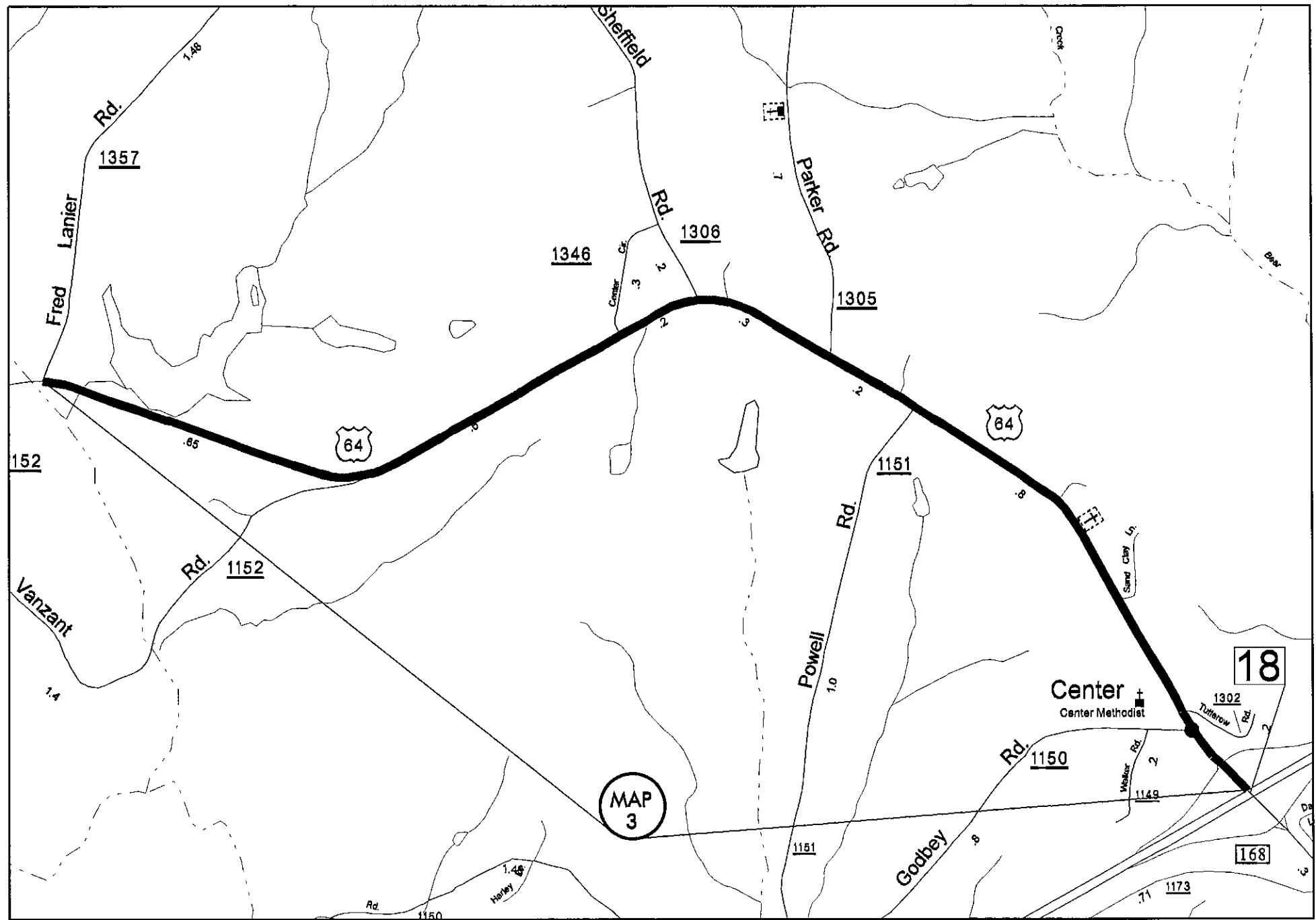
MAP 1 US 158  
Mill 1½" Depth  
Pave Back 1½" S9.5C

**DAVIE COUNTY**  
NORTH CAROLINA



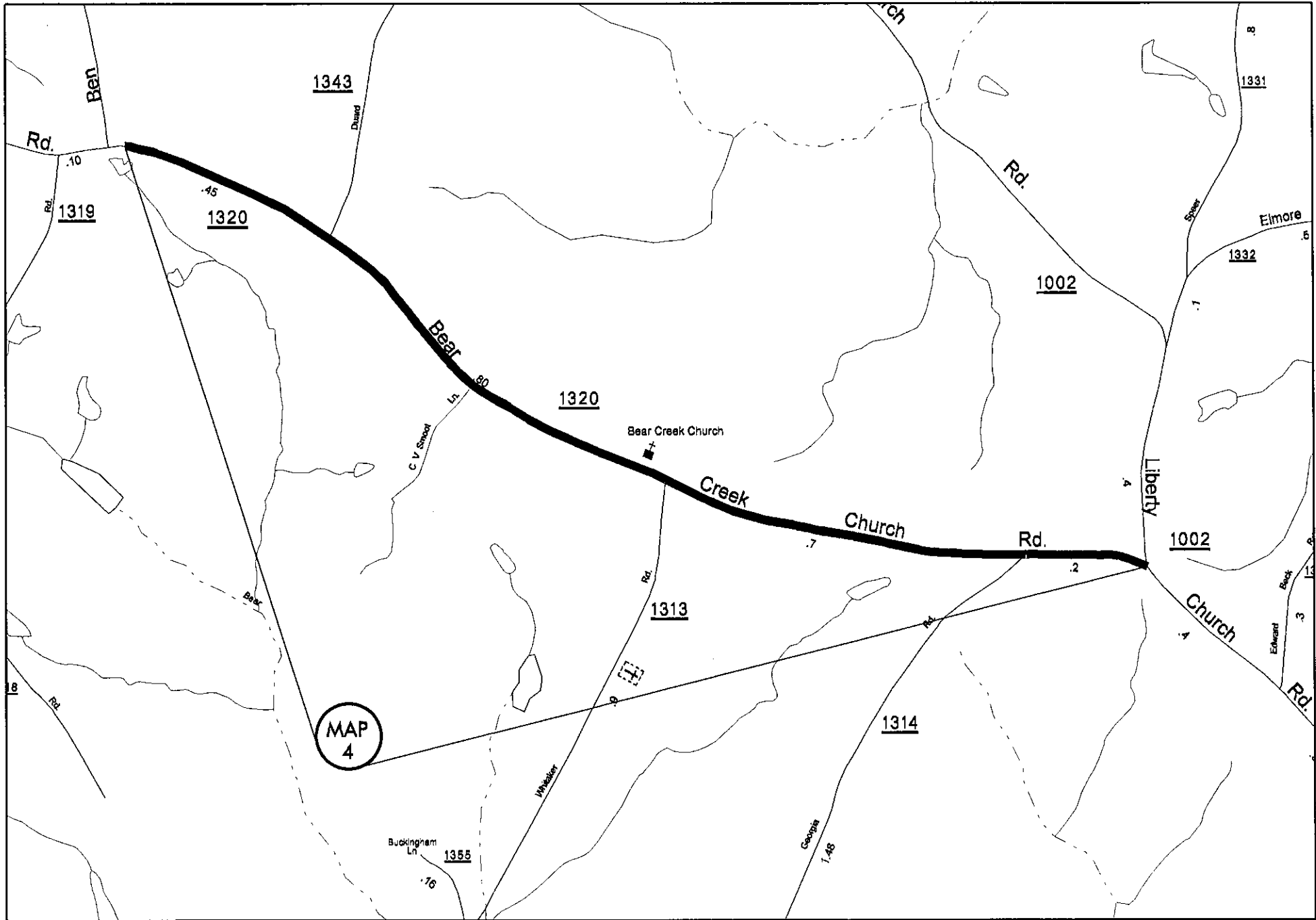
**MAP 2**  
 US 64  
 Mill 1½" Depth  
 Pave Back 1½" S9.5C  
 Replace Milled Rumble Strips  
 Both outside and at center line

**Map 16**  
 Turrentine Church Rd. SR 1802  
 Butt Mill Map ends  
 Pave 1½" S9.5C

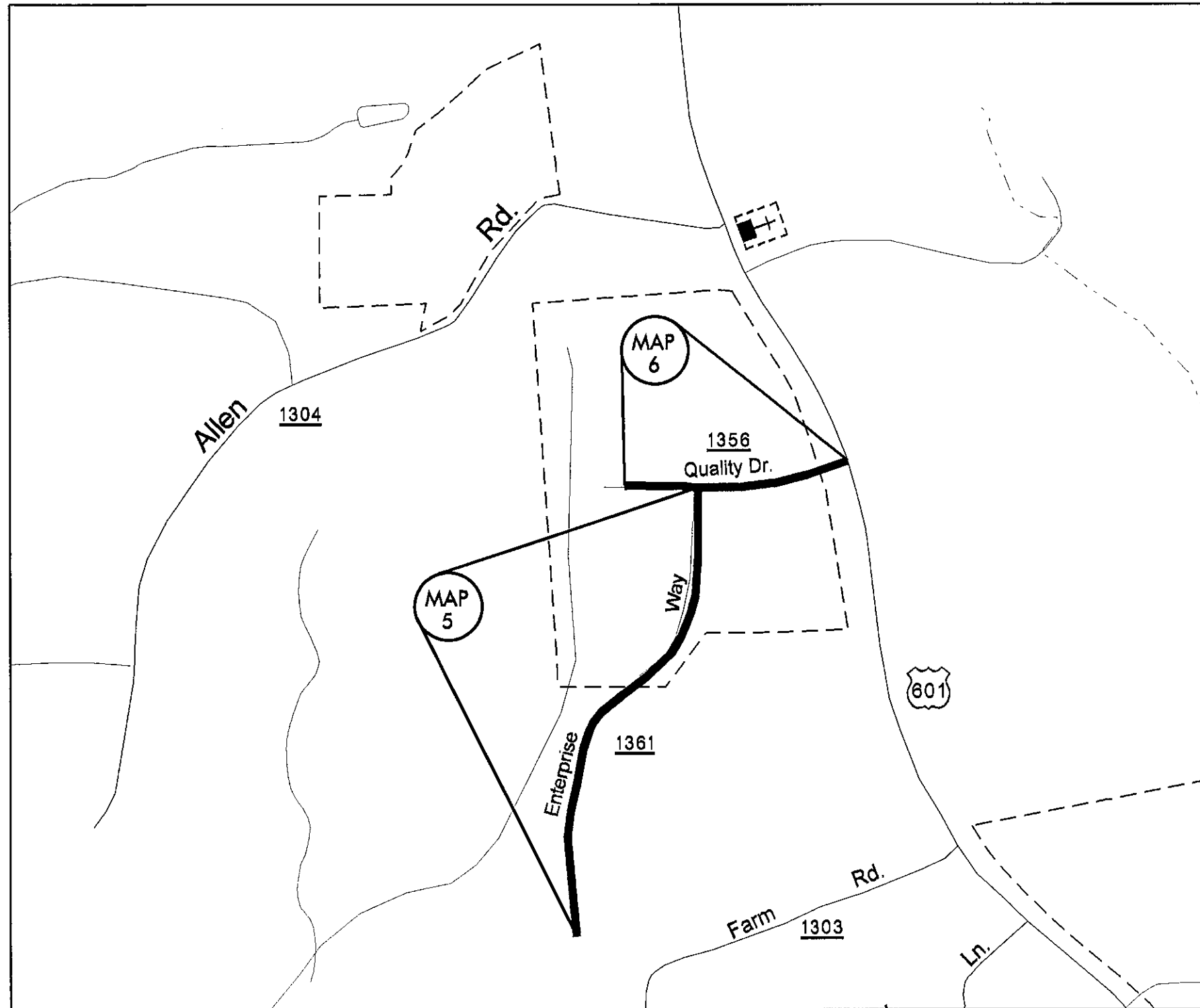


MAP 3  
 US 64  
 Mill 1½" Depth  
 Pave Back 1½" S9.5C

**DAVIE COUNTY**  
 NORTH CAROLINA

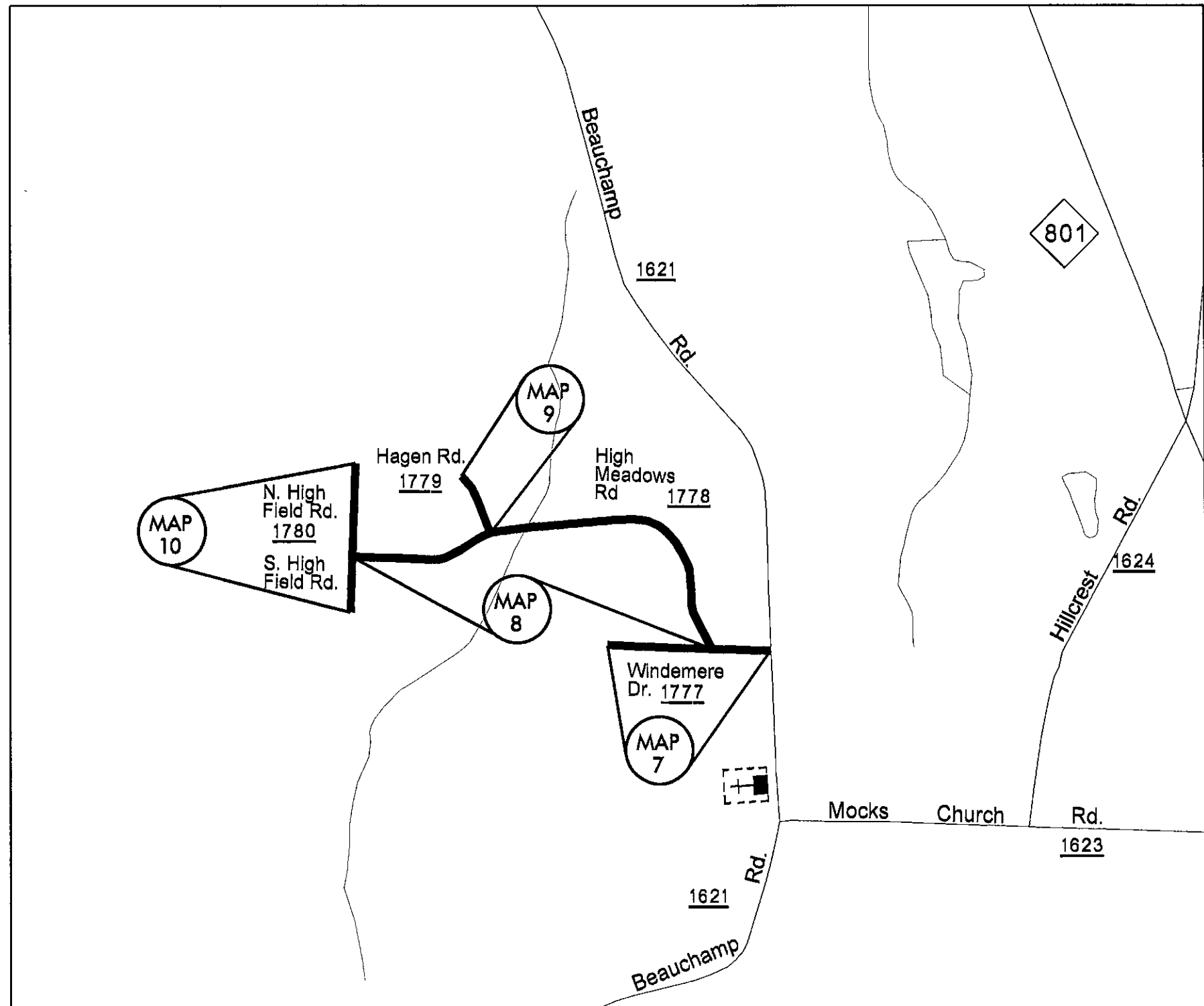


MAP 4  
 Bear Creek Church Rd. SR 1320  
 Butt Mill Ends of Map  
 Pave Back 1½" S9.5C



MAP 5  
 Enterprise Way SR 1361  
 Curb Mill 0-1½"  
 Tie into new surface at  
 Quality Dr. SR 1356  
 Pave 1½" S9.5C  
 NO Pavement Markings

MAP 6  
 Quality Dr. SR 1356  
 Curb Mill 0-1½"  
 Butt Mill Map ends  
 Pave 1½" S9.5C  
 NO Pavement Markings

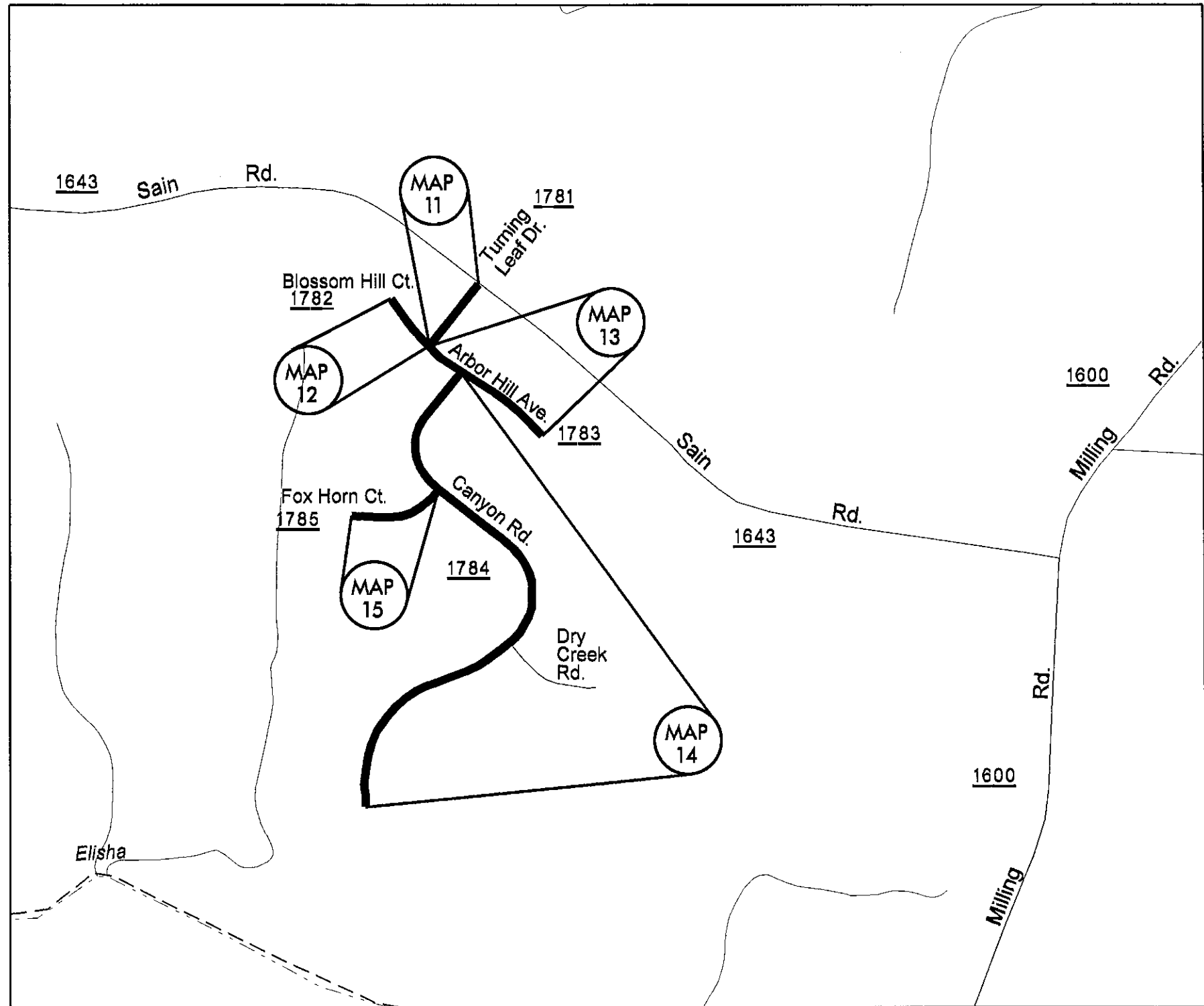


MAP 7  
 Windemere Dr. SR 1777  
 Patching by NCDOT Forces  
 Pave 1½" S9.5B  
 NO Milling  
 NO Pavement Markings  
 NO Shoulder Reconstruction

MAP 8  
 High Meadows Rd. SR 1778  
 Patching by NCDOT Forces  
 Pave 1½" S9.5B  
 NO Milling  
 NO Pavement Markings  
 NO Shoulder Reconstruction

MAP 9  
 Hagen Rd. SR 1779  
 Patching by NCDOT Forces  
 Pave 1½" S9.5B  
 NO Milling  
 NO Pavement Markings  
 NO Shoulder Reconstruction

MAP 10  
 North High Field Rd. SR 1780  
 South High Field Rd. SR 1780  
 Patching by NCDOT Forces  
 Pave 1½" S9.5B  
 NO Milling  
 NO Pavement Markings  
 NO Shoulder Reconstruction



**\*DO NOT PAVE DRY CREEK RD.**

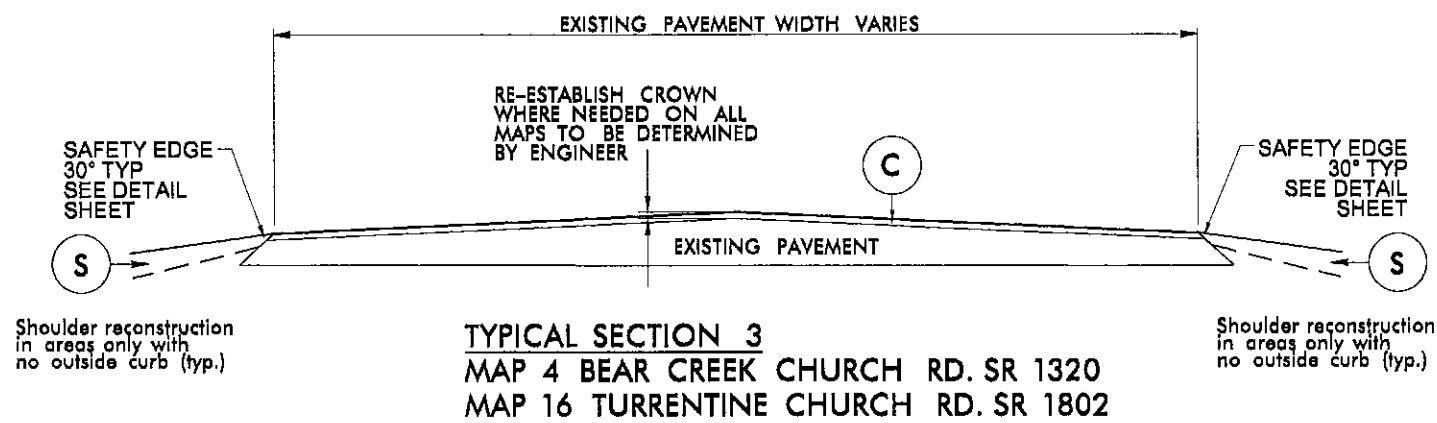
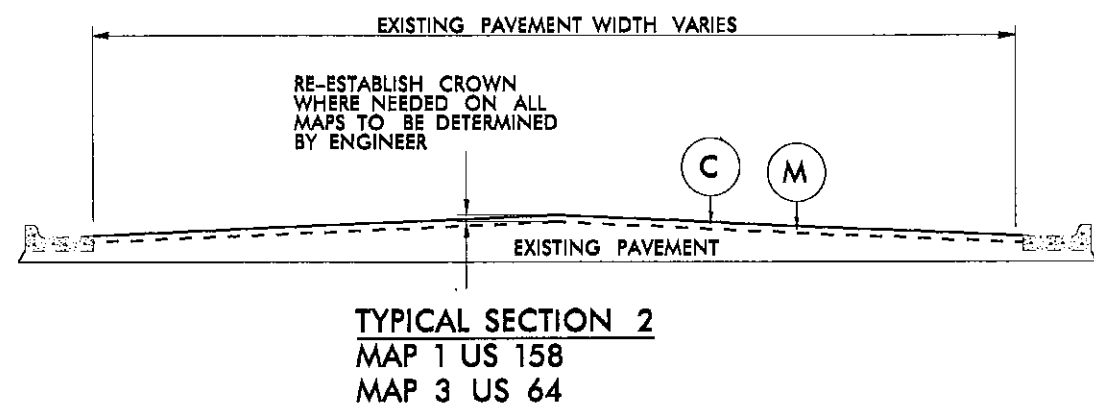
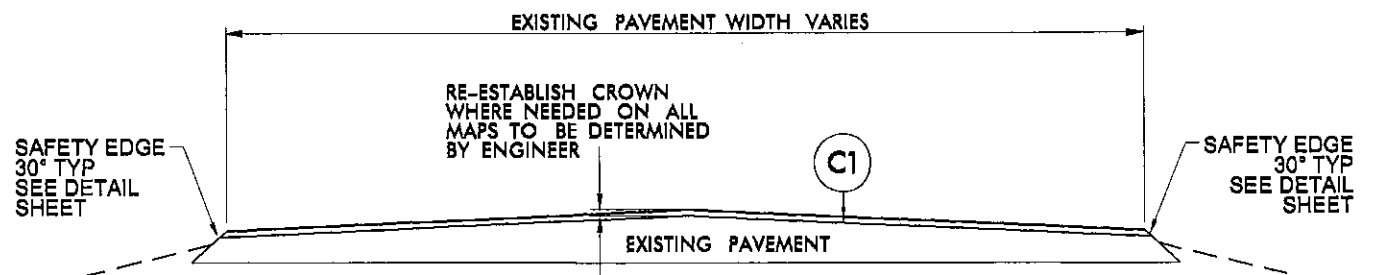
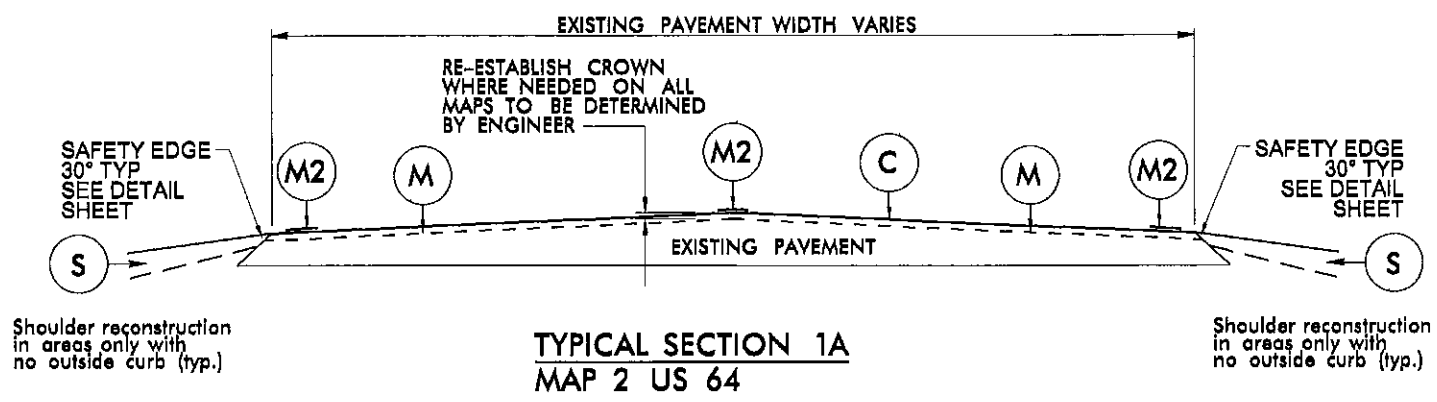
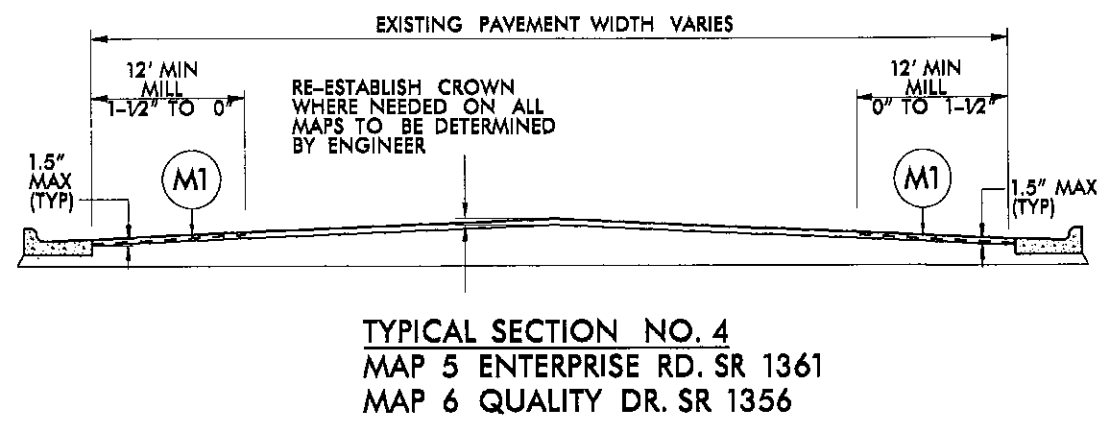
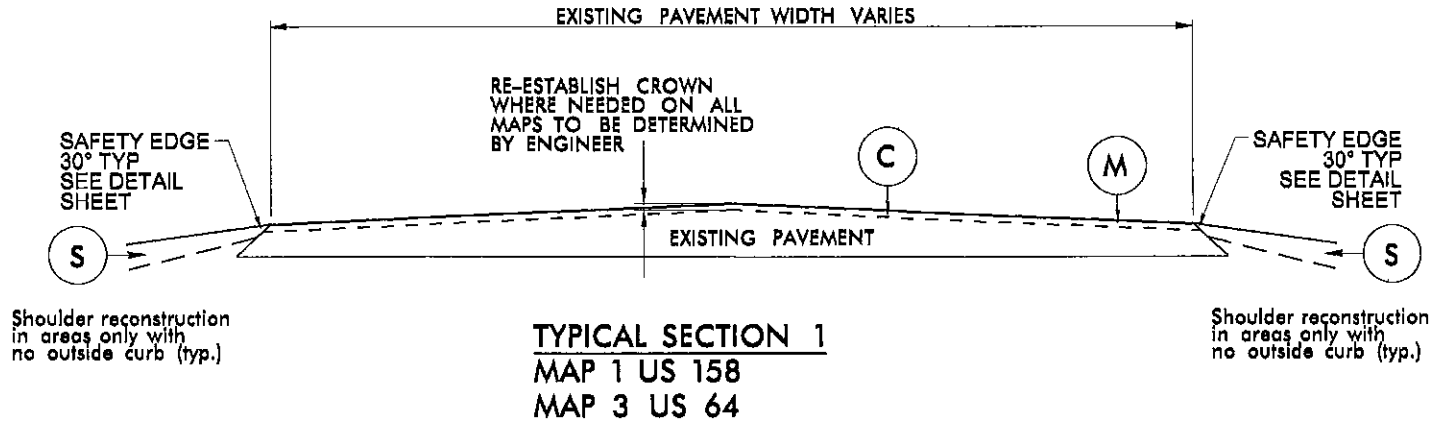
**MAP 11**  
Turning Leaf Dr. SR 1781  
Patching by NCDOT Forces  
Pave 1 1/2" S9.5B  
NO Milling  
NO Pavement Markings  
NO Shoulder Reconstruction

**MAP 12**  
Blossom Hill Ct. SR 1782  
Patching by NCDOT Forces  
Pave 1 1/2" S9.5B  
NO Milling  
NO Pavement Markings  
NO Shoulder Reconstruction

**MAP 13**  
Arbor Hill Ave. SR 1783  
Patching by NCDOT Forces  
Pave 1 1/2" S9.5B  
NO Milling  
NO Pavement Markings  
NO Shoulder Reconstruction

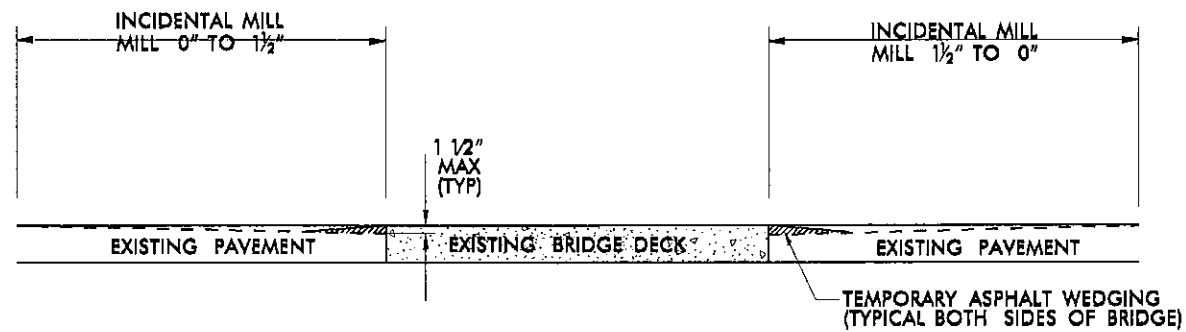
**MAP 14**  
Canyon Rd. SR 1784  
Patching by NCDOT Forces  
Pave 1 1/2" S9.5B  
NO Milling  
NO Pavement Markings  
NO Shoulder Reconstruction

**MAP 15**  
Fox Horn Ct. SR 1785  
Patching by NCDOT Forces  
Pave 1 1/2" S9.5B  
NO Milling  
NO Pavement Markings  
NO Shoulder Reconstruction

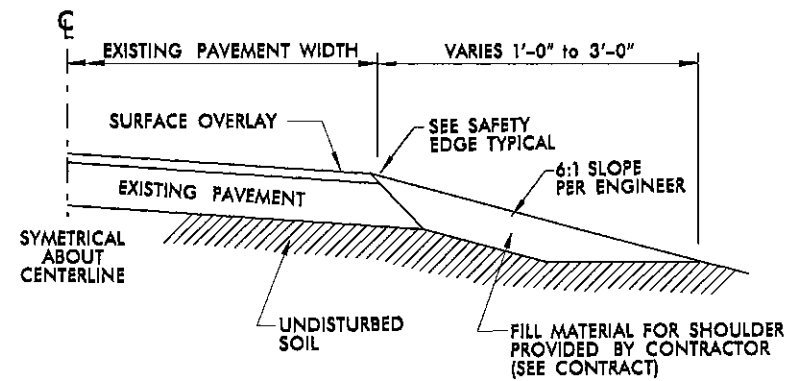


PAVEMENT SCHEDULE	
C	PROP. APPROX. 1½" ASPHALT CONCRETE SURFACE COURSE, TYPE S9.5C, TO BE APPLIED AT AN AVERAGE RATE OF 168 LBS PER SQ YD.
C1	PROP. APPROX. 1½" ASPHALT CONCRETE SURFACE COURSE, TYPE S9.5B, TO BE APPLIED AT AN AVERAGE RATE OF 165 LBS PER SQ YD.
M	MILL ASPHALT PAVEMENT, 1½" DEPTH
M1	MILL ASPHALT PAVEMENT, 0" TO 1½"
M2	MILLED RUMBLE STRIPS
S	SHOULDER RECONSTRUCTION (SEE DETAIL)
U	EXISTING PAVEMENT



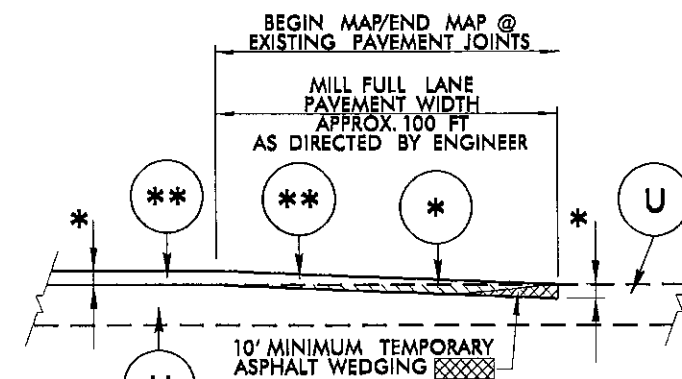


**INCIDENTAL MILLING  
BRIDGE APPROACHES**  
(SEE BRIDGE DATA SHEET)



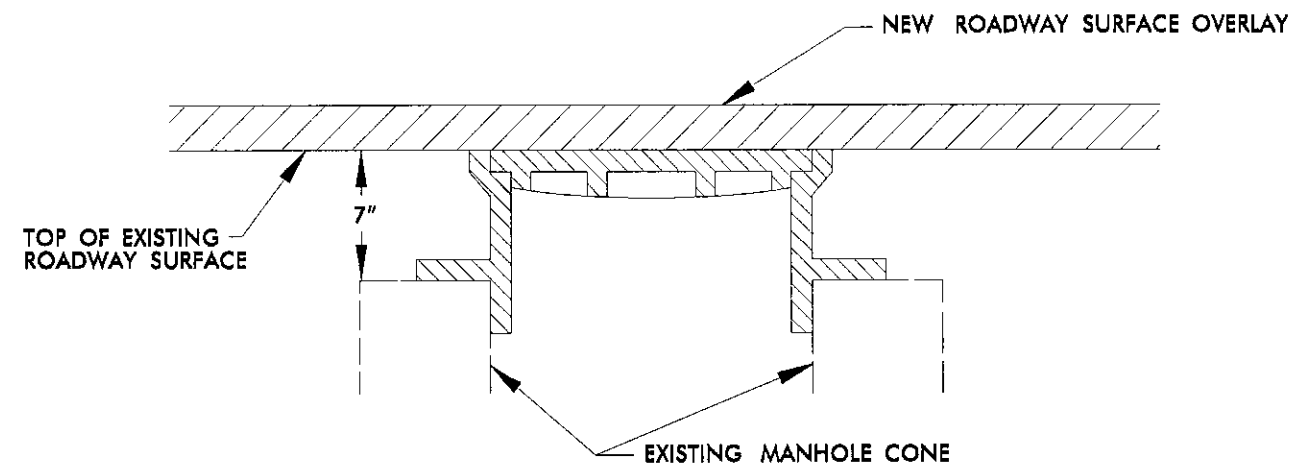
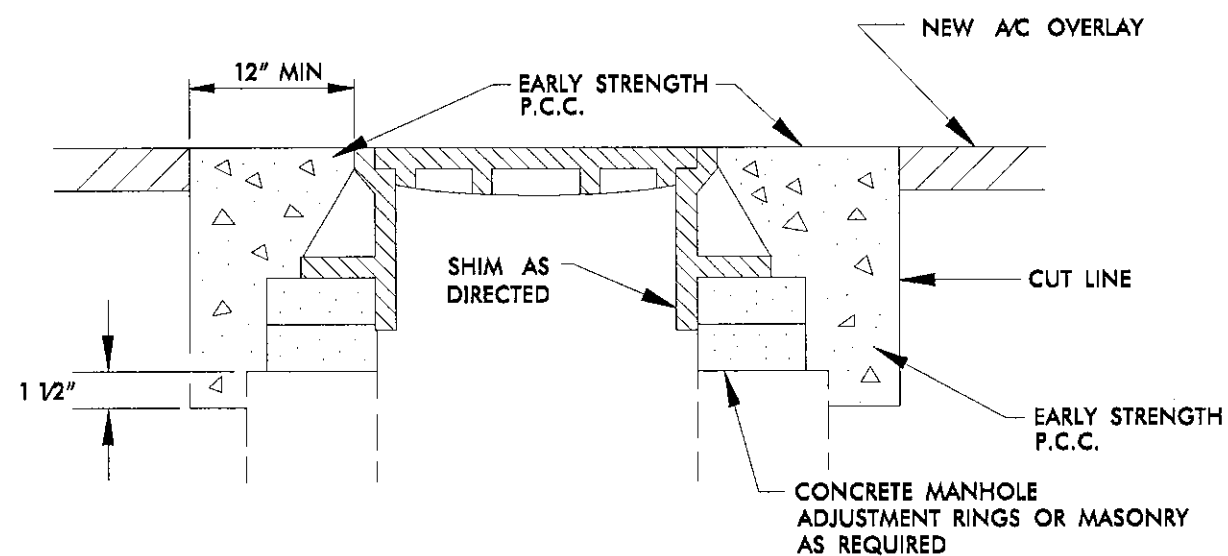
**SHOULDER RECONSTRUCTION**

**MILLING AT MEDIANS**



\* MILL DEPTHS WILL BE EQUAL TO OVERLAY THICKNESS OF MAPS  
SEE TYPICALS AND BRIDGE DATA SHEETS  
\*\* SEE TYPICALS FOR MIX TYPE

**INCIDENTAL TIE-IN MILLING DETAIL**

**STEP 1****STEPS 2,3, & 4**

- STEP 1 COVER EXISTING MANHOLE WITH APPROVED MATERIAL AND CONSTRUCT OVERLAY ACROSS TOP OF MANHOLE
- STEP 2 SAW CUT EXCAVATION AROUND MANHOLE 12" MIN. FROM MANHOLE FRAME.
- STEP 3 RAISE MANHOLE FRAME RINGS TO FINISH PAVEMENT PROFILE AND CROSS SLOPE.
- STEP 4 BACKFILL WITH EARLY STRENGTH P.C.C. TO DEPTHS AS DIRECTED.

**MANHOLE ADJUSTMENT DETAIL****CONSTRUCTION NOTES:**


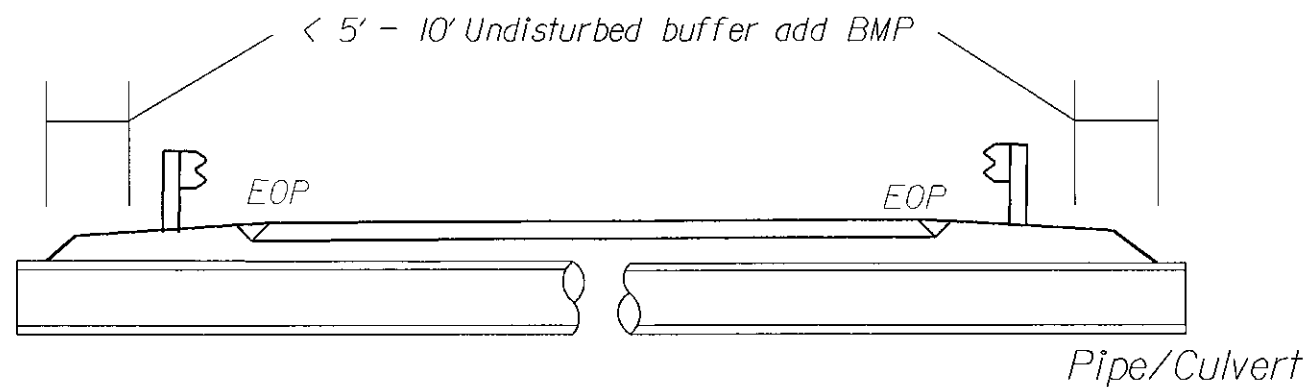
- ALL QUANTITIES ARE "ESTIMATED" AS INDICATED IN THE "SUMMARY OF QUANTITIES".
- CONSTRUCTION SHALL PROGRESS IN PHASES, IN THE ORDER INDICATED BELOW:
  - PHASE 1 - MILLING AND PATCHING (WHEN REQUIRED)
  - PHASE 2 - SURFACE OVERLAY
  - PHASE 3 - SHOULDER DROP-OFF REPAIR (AS NEEDED AND DIRECTED BY ENGINEER)
  - PHASE 4 - UTILITY ADJUSTMENTS (MANHOLE RING/COVER, VALVE/METER BOX RING/COVER, CATCH BASIN GRATE/COVER, DROP INLET GRATE/COVER, ETC.) WHEN REQUIRED.
- BRIDGES THAT HAVE FLOOR DRAINS, SHALL HAVE ALL FLOOR DRAINS LEFT OPEN. EXTRA CARE SHALL BE EXERCISED IN MILLING (IF REQUIRED) AND IN PLACING THE WEARING SURFACE AROUND FLOOR DRAINS SO AS NOT TO HINDER EFFECTIVE DRAINAGE.
- TEMPORARY ASPHALT WEDGING SHALL BE PLACED ON THE SAME DAY THAT BRIDGE AND/OR RAILROAD APPROACHES ARE MILLED (AND IF APPROACHES ARE MILLED PRIOR TO BRIDGE DECK).
- FOR TWO-LANE ROADWAYS - IT SHALL BE UNDERSTOOD THAT TYPICALLY ON A ROADWAY MEASURING 20 FEET OR LESS IN WIDTH, THE CENTER OF THE WHITE EDGELINE SHALL BE LOCATED SIX INCHES FROM THE EDGE OF PAVEMENT ON EITHER SIDE OF THE ROADWAY; ON A ROADWAY MEASURING 22 FEET IN WIDTH, TRAVEL LANES SHALL MEASURE 10 FEET AND THE WHITE EDGELINE SHALL BE LOCATED ONE FOOT FROM THE EDGE OF PAVEMENT ON EITHER SIDE; ON A ROADWAY MEASURING 24 FEET IN WIDTH, TRAVEL LANES SHALL MEASURE 11 FEET AND THE WHITE EDGELINE SHALL BE LOCATED ONE FOOT FROM THE EDGE OF PAVEMENT ON EITHER SIDE; ON A ROADWAY MEASURING 26 FEET OR MORE IN WIDTH, TRAVEL LANES SHALL MEASURE 12 FEET AND THE WHITE EDGELINE SHALL BE LOCATED NO LESS THAN ONE FOOT FROM THE EDGE OF PAVEMENT ON EITHER SIDE. THIS SHALL BE STANDARD PRACTICE UNLESS OTHERWISE DIRECTED BY THE ENGINEER.
- PAPER JOINTS ARE TO BE PLACED BETWEEN DAYS OF PAVING OPERATIONS AS SPECIFIED IN THE STANDARD SPECIFICATIONS SECTION 610-11.
- ALL MILLED AREAS WILL BE PAVED WITHIN 72 HOURS UNLESS APPROVED BY THE ENGINEER.
- REPLACE ANY PORTION OF STOP BARS AND OTHER PAVEMENT MARKINGS AT ANY INTERSECTION INCLUDING Y-LINES NOT ACTUALLY BEING PAVED OVER, THAT ARE OBLITERATED BY THE PAVING OPERATION EITHER BY HAULING WHEEL TRACKS OR TACK TRUCK BY THE END OF EACH RESURFACING OPERATION

NOTES: Less than 5' - 10' undisturbed buffer from ROW, ditchline, water feature, or drainage inlet, add BMP.


BMP Options: Wattle or Silt Fence

# EROSION CONTROL DETAIL

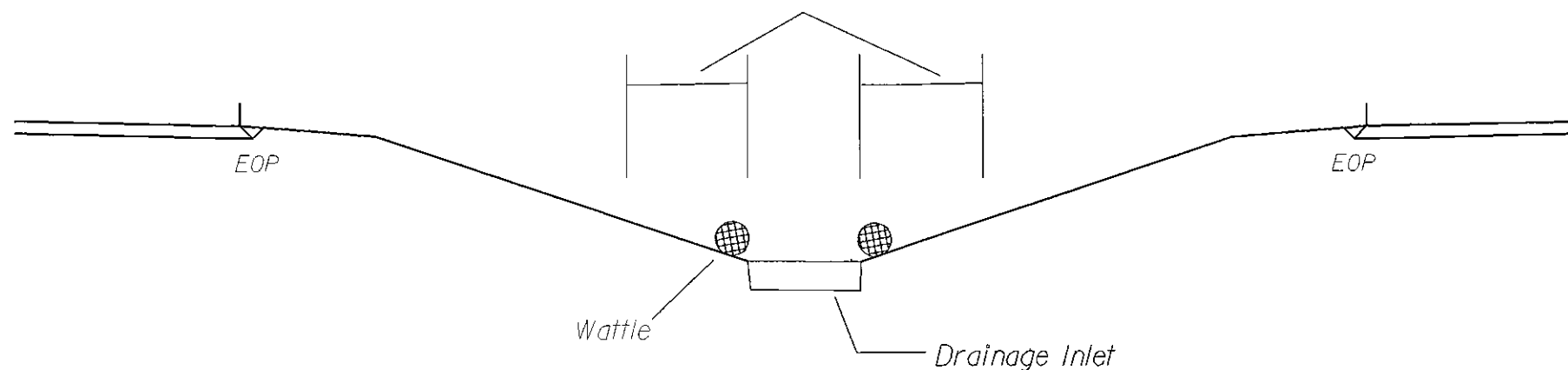
PROJECT REFERENCE NO.	SHEET NO.
2020CPT.09.03.10301 2020CPT.09.04.20301	11



Use BMP's if shoulders and/or frontslopes and/or ditchline and/or backslopes are disturbed



< 5' - 10' Undisturbed buffer from inlet, add wattle



NOT TO SCALE



## DAVIE Resurfacing Bridge List

						PROJECT NO.		SHEET NO.	
						2020CPT.09.03.10301 2020CPT.09.04.20301		13	
Bridge No.	Feature Intersected	Floor Construction	Clear Roadway Width (Ft)	Horizontal Clearance Under (Ft.)	Vertical Clearance Under	2nd Opening Clearance Under	Length (Ft)	Posting	Recommended Treatment, From Bridge Maintenance
19	CEDAR CREEK	8 RC SLAB	40	NA	NA	NA	202	NA	DO NOT MILL DO NOT PAVE
18	I-40	7 5/8 RC SLAB	52	NA	NA	NA	251	NA	DO NOT MILL DO NOT PAVE

PROJECT NO.	SHEET NO.	TOTAL NO.
2020CPT.09.03.10301, 2020CPT.09.04.20301	14	

### SUMMARY OF QUANTITIES

PROJECT NO	COUNTY	MAP NO	ROUTE	DESCRIPTION	TYP NO	LANES	LANE TYPE	FINAL SURFACE TESTING REQUIRED	WARM MIX ASPHALT REQUIRED	LENGTH	WIDTH	010600000-E	122000000-E	124500000-E	129700000-E	130800000-E	133000000-E	151900000-E	152300000-E	157500000-E	170400000-E	184000000-E	283000000-N	284500000-N	600000000-E	607101000-E					
												BORROW EXCAVATION	INCIDENTAL STONE BASE	SHOULDER RECONSTRUCTION	MILLING ASPHALT PAVEMENT, 1 1/2" DEPTH	MILLING ASPHALT PAVEMENT, 0" TO 1 1/2" DEPTH	INCIDENTAL MILLING	SURFACE COURSE, \$9.58	SURFACE COURSE, \$9.5C	ASPHALT BINDER FOR PLANT MIX	PATCHING EXISTING PAVEMENT	MILLED RUMBLE STRIPS (ASPHALT CEMENT CONCRETE)	ADJ. OF MANHOLES	ADJ. OF METER OR VALVE BOX	TEMPORARY SILT FENCE	WATTLE					
												MI	FT	CY	TONS	SMI	SY	SY	SY	TONS	TONS	TONS	TONS	LF	EA	EA	LF	LF			
2020CPT.09.03.10301	Davie	1	US 158 MAIN ST.	FROM NORTHEAST OF GAITHER ST. INTERSECTION TO FOX RUN SR 1509	1,2	2	2WU	NO	NO	7.404	24-36	780	951	13.01	116,635				10,827	650	20		19	16	2,602	260					
TOTAL FOR MAP NO. 1												7.404		780	951	13.01	116,635				10,827	650	20		19	16	2,602	260			
2020CPT.09.03.10301	Davie	2	US 64	PAVMENT JT. EAST OF BETHEL CHURCH RD. SR 1602 END OF TAPER TO END OF TURN LANE TAPER EAST OF INTERSECTION OF DALTON RD. SR 1605	1A	2	2WU	NO	NO	1.887	26-40	226	54	3.77	31,494				2,923	175	20				755	75					
TOTAL FOR MAP NO. 2												1.887		226	54	3.77	31,494				2,923	175	20				755	75			
2020CPT.09.03.10301	Davie	3	US 64	PAVMENT JT. AT FRED LANIER RD. SR 1357 TO BRIDGE NO. 18 OVER I-40	1,2	2	2WU	NO	NO	2.789	24-65	335	255	5.58	44,120				4,096	246	20				1,116	112					
TOTAL FOR MAP NO. 3												2.789		335	255	5.58	44,120				4,096	246	20				1,116	112			
TOTAL FOR PROJ NO. 2020CPT.09.03.10301												12.08		1,341	1,260	22.36	192,249				17,846	1,071	60		29,890	19	16	4,473	447		
2020CPT.09.04.20301	Davie	4	BEAR CREEK CHURCH RD. SR 1920	BEN ANDERSON PAVEMENT JT. TO EDGE OF PAVEMENT AT LIBERTY CHURCH RD. SR 1002	3	2	2WU	NO	NO	2.155	22	259	156	4.31			489		2,584	155	20				862	86					
TOTAL FOR MAP NO. 4												2.155		259	156	4.31			489		2,584	155	20				862	86			
2020CPT.09.04.20301	Davie	5	ENTERPRISE WAY SR 1361	FROM EDGE OF PAVEMENT QUALITY DR. SR 1356 TO END OF MAINTENANCE	4	2	2WU	NO	NO	0.442	28								741	44	20										
TOTAL FOR MAP NO. 5												0.442									741	44	20								
2020CPT.09.04.20301	Davie	6	QUALITY DR SR 1356	FROM US 601 TO END OF MAINTENANCE AT DRIVE TO METAL SALES MANUFACTURING	4	2	2WU	NO	NO	0.186	24-40						533		326	20	20										
TOTAL FOR MAP NO. 6												0.186							533		326	20	20								
2020CPT.09.04.20301	Davie	7	WINDEMERE DR. SR 1777	FROM BEACHAMP RD. SR 1621 TO END OF MAINTENANCE	5	2	2WU	NO	NO	0.153	20								200		13										
TOTAL FOR MAP NO. 7												0.153									200		13								
2020CPT.09.04.20301	Davie	8	HIGH MEADOWS RD. SR 1778	FROM EDGE OF PAVEMENT AT WINDEMERE DR. SR 1777 TO EDGE OF PAVEMENT AT HIGH FIELD RD. SR 1780	5	2	2WU	NO	NO	0.402	20								440		30										
TOTAL FOR MAP NO. 8												0.402									440		30								
2020CPT.09.04.20301	Davie	9	HAGEN RD. SR 1779	FROM EDGE OF PAVEMENT AT HIGH MEADOWS RD. SR 1778 TO END OF MAINTENANCE	5	2	2WU	NO	NO	0.056	20								91		6										
TOTAL FOR MAP NO. 9												0.056									91		6								
2020CPT.09.04.20301	Davie	10	HIGH FIELD RD. SR 1780	FROM END OF MAINTENANCE TO END OF MAINTENANCE	5	2	2WU	NO	YES	0.134	20								222		15										
TOTAL FOR MAP NO. 10												0.134									222		15								
2020CPT.09.04.20301	Davie	11	TURNING LEAF DR. SR 1781	SAIN RD. SR 1643 TO ARBOR HILL AVE. SR 1783	5	2	2WU	NO	NO	0.061	20								92		6										
TOTAL FOR MAP NO. 11												0.061									92		6								
2020CPT.09.04.20301	Davie	12	BLOSSOM HILL CT. SR 1782	TURNING LEAF DR. SR 1781 TO END OF MAINTENANCE	5	2	2WU	NO	NO	0.054	20								99		7										
TOTAL FOR MAP NO. 12												0.054									99		7								
2020CPT.09.04.20301	Davie	13	ARBOR HILL AVE. SR 1783	TURNING LEAF DR. SR 1781 TO END OF MAINTENANCE	5	2	2WU	NO	NO	0.132	20								181		12										
TOTAL FOR MAP NO. 13												0.132									181		12								
2020CPT.09.04.20301	Davie	14	CANYON RD. SR 1784	ARBOR HILL AVE. SR 1783 TO END OF MAINTENANCE	5	2	2WU	NO	NO	0.516	20								585		39										
TOTAL FOR MAP NO. 14												0.516									585		39								
2020CPT.09.04.20301	Davie	15	FOX HORN CT. SR 1785	CANYON RD. SR 1784 TO END OF MAINTENANCE	5	2	2WU	NO	NO	0.085	20								134		9										
TOTAL FOR MAP NO. 15												0.085									134		9								
2020CPT.09.04.20301	Davie	16	TURRENTINE CHURCH RD. SR 1802	DALTON RD. SR 1605 TO DEADMON RD. SR 1801	3	2	2WU	NO	NO	0.911	23	109	78	1.82			511		1,141	68			1		364	36					
TOTAL FOR MAP NO. 16												0.911		109	78	1.82			511		1,141	68			1		364	36			
TOTAL FOR PROJ NO. 2020CPT.09.04.20301												5.287		368	234	6.13			8,843		1,533	2,044	4,792	424	60		1	1,226	122		
GRAND TOTAL												17.367		1,709	1,494	28.49			192,249		8,843	1,533	2,044	22,638	1,495	120	29,890	19	17	5,699	569

**NOTE: All Quantities listed include turn lanes and are estimates; Payment will be based on actual field measurements and quantities received.**



PROJECT NO.	SHEET NO.	TOTAL NO.
2020CPT.09.03.10301, 2020CPT.09.04.20301	15	

**THERMOPLASTIC AND PAINT QUANTITIES**

PROJECT NO	COUNTY	MAP NO	ROUTE	DESCRIPTION	TYP NO	LANES	LANE TYPE	LENGTH	WIDTH	441300000-E	445700000-N	468500000-E	468600000-E	469700000-E	470000000-E	471000000-E	472100000-E	472500000-E	481000000-E	482000000-E	482500000-E	483500000-E	484000000-N	484500000-N			4847010000-E	490500000-N								
										WORK ZONE ADVANCE/GENERAL WARNING SIGNING	TEMPORARY TRAFFIC CONTROL	4" X 90 M WHITE THERMO	4" X 120 M WHITE THERMO	4" X 120 M YELLOW THERMO	8" X 120 M WHITE THERMO	THERMOPLASTIC PAVEMENT MARKING LINES (12", 90 MILS)	24" X 120 M WHITE THERMO	THERMO MSG ONLY 120 M	THERMO LT ARROW 90 M	THERMO STR ARROW 90 M	THERMO RT ARROW 90 M	4" WHITE PAINT	4" YELLOW PAINT	8" WHITE PAINT	12" YELLOW PAINT	24" WHITE PAINT	PAINT MSG ONLY	PAINT LT ARROW	PAINT STR ARROW	PAINT RT ARROW	POLYUREA PAVEMENT MARKING LINES (4", 20 MILS)	SNOW FLOWABLE MARKERS				
								MI	FT	SF	LS	LF	LF	LF	LF	EA	EA	EA	EA	EA	EA	EA	EA	EA	EA	EA	EA	EA								
2020CPT.09.03.10301	Davie	1	US 158 MAIN ST.	FROM NORTHEAST OF GAITHER ST. INTERSECTION TO FOX RUN SR 1509	1,2	2	2WU	7.404	24-36	829	1			290	360	133				4	1	3					4	1	3	151,739	535					
TOTAL FOR MAP NO. 1							7.404		829	1				290	360	133				4	1	3					4	1	3	151,739	535					
2020CPT.09.03.10301	Davie	2	US 64	PAVMENT JT. EAST OF BETHEL CHURCH RD. SR 1602 END OF TAPER TO END OF TURN LANE TAPER EAST OF INTERSECTION OF DALTON RD. SR 1605	1A	2	2WU	1.887	26-40	211					180				4	2							4	2		44,056	194					
TOTAL FOR MAP NO. 2							1.887		211						180				4	2							4	2		44,056	194					
2020CPT.09.03.10301	Davie	3	US 64	PAVMENT JT. AT FRED LANIER RD. SR 1357 TO BRIDGE NO. 18 OVER I-40	1,2	2	2WU	2.789	24-65	312					32		4	2	3	1						2	3	1	60,716	217						
TOTAL FOR MAP NO. 3							2.789		312						32		4	2	3	1						2	3	1	60,716	217						
TOTAL FOR PROJ NO. 2020CPT.09.03.10301							12.08		1,352	1					290	572	133			4	10	6	4				10	6	4	256,511	946					
																				20																
2020CPT.09.04.20301	Davie	4	BEAR CREEK CHURCH RD. SR 1320	BEN ANDERSON PAVEMENT JT. TO EDGE OF PAVEMENT AT LIBERTY CHURCH RD. SR 1002	3	2	2WU	2.155	22	241					23,182	74																				
TOTAL FOR MAP NO. 4							2.155		241						23,182	74																				
2020CPT.09.04.20301	Davie	5	ENTERPRISE WAY SR 1361	FROM EDGE OF PAVEMENT QUALITY DR. SR 1356 TO END OF MAINTENANCE	4	2	2WU	0.442	28	126																										
TOTAL FOR MAP NO. 5							0.442		126																											
2020CPT.09.04.20301	Davie	6	QUALITY DR SR 1356	FROM US 601 TO END OF MAINTENANCE AT DRIVE TO METAL SALES MANUFACTURING	4	2	2WU	0.186	24-40	126																										
TOTAL FOR MAP NO. 6							0.186		126																											
2020CPT.09.04.20301	Davie	7	WINDEMERE DR. SR 1777	FROM BEACHAMP RD. SR 1621 TO END OF MAINTENANCE	5	2	2WU	0.153	20	83																										
TOTAL FOR MAP NO. 7							0.153		83																											
2020CPT.09.04.20301	Davie	8	HIGH MEADOWS RD. SR 1778	FROM EDGE OF PAVEMENT AT WINDEMERE DR. SR 1777 TO EDGE OF PAVEMENT AT HIGH FIELD RD. SR 1780	5	2	2WU	0.402	20																											
TOTAL FOR MAP NO. 8							0.402																													
2020CPT.09.04.20301	Davie	9	HAGEN RD. SR 1779	FROM EDGE OF PAVEMENT AT HIGH MEADOWS RD. SR 1778 TO END OF MAINTENANCE	5	2	2WU	0.056	20																											
TOTAL FOR MAP NO. 9							0.056																													
2020CPT.09.04.20301	Davie	10	HIGH FIELD RD. SR 1780	FROM END OF MAINTENANCE TO END OF MAINTENANCE	5	2	2WU	0.134	20																											
TOTAL FOR MAP NO. 10							0.134																													
2020CPT.09.04.20301	Davie	11	TURNING LEAF DR. SR 1781	SAIN RD. SR 1643 TO ARBOR HILL AVE. SR 1783	5	2	2WU	0.061	20	95																										
TOTAL FOR MAP NO. 11							0.061		95																											
2020CPT.09.04.20301	Davie	12	BLOSSOM HILL CT. SR 1782	TURNING LEAF DR. SR 1781 TO END OF MAINTENANCE	5	2	2WU	0.054	20																											
TOTAL FOR MAP NO. 12							0.054																													
2020CPT.09.04.20301	Davie	13	ARBOR HILL AVE. SR 1783	TURNING LEAF DR. SR 1781 TO END OF MAINTENANCE	5	2	2WU	0.132	20																											
TOTAL FOR MAP NO. 13							0.132																													
2020CPT.09.04.20301	Davie	14	CANYON RD. SR 1784	ARBOR HILL AVE. SR 1783 TO END OF MAINTENANCE	5	2	2WU	0.516	20																											
TOTAL FOR MAP NO. 14							0.516																													
2020CPT.09.04.20301	Davie	15	FOX HORN CT. SR 1785	CANYON RD. SR 1784 TO END OF MAINTENANCE	5	2	2WU	0.085	20																											
TOTAL FOR MAP NO. 15							0.085																													
2020CPT.09.04.20301	Davie	16	TURRENTINE CHURCH RD. SR 1802	DALTON RD. SR 1605 TO DEADMON RD. SR 1801	3	2	2WU	0.911	23	102			9,797	26	9,615																					
TOTAL FOR MAP NO. 16							0.911		102				9,797	26	9,615																					
TOTAL FOR PROJ NO. 2020CPT.09.04.20301							5.287		773				32,979	100	32,367																					
GRAND TOTAL							17.367		2,125	1		32,979	100	32,367	290	572	133	4	10	6	4					121,804	133,857	290	572	133	4	10	6	4	256,511	946

**NOTE: All Quantities listed include turn lanes and are estimates; Payment will be based on actual field measurements and quantities received.**